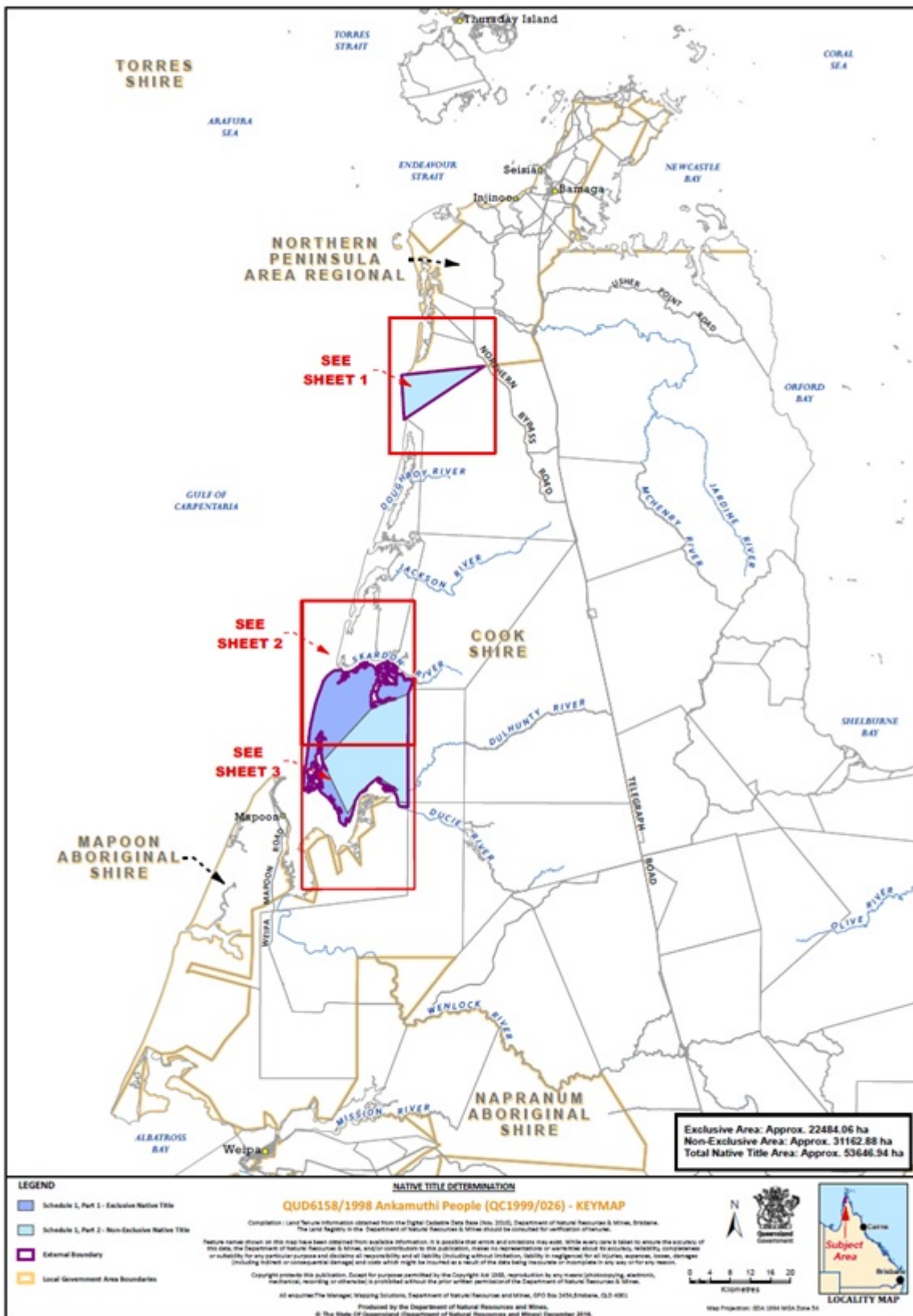
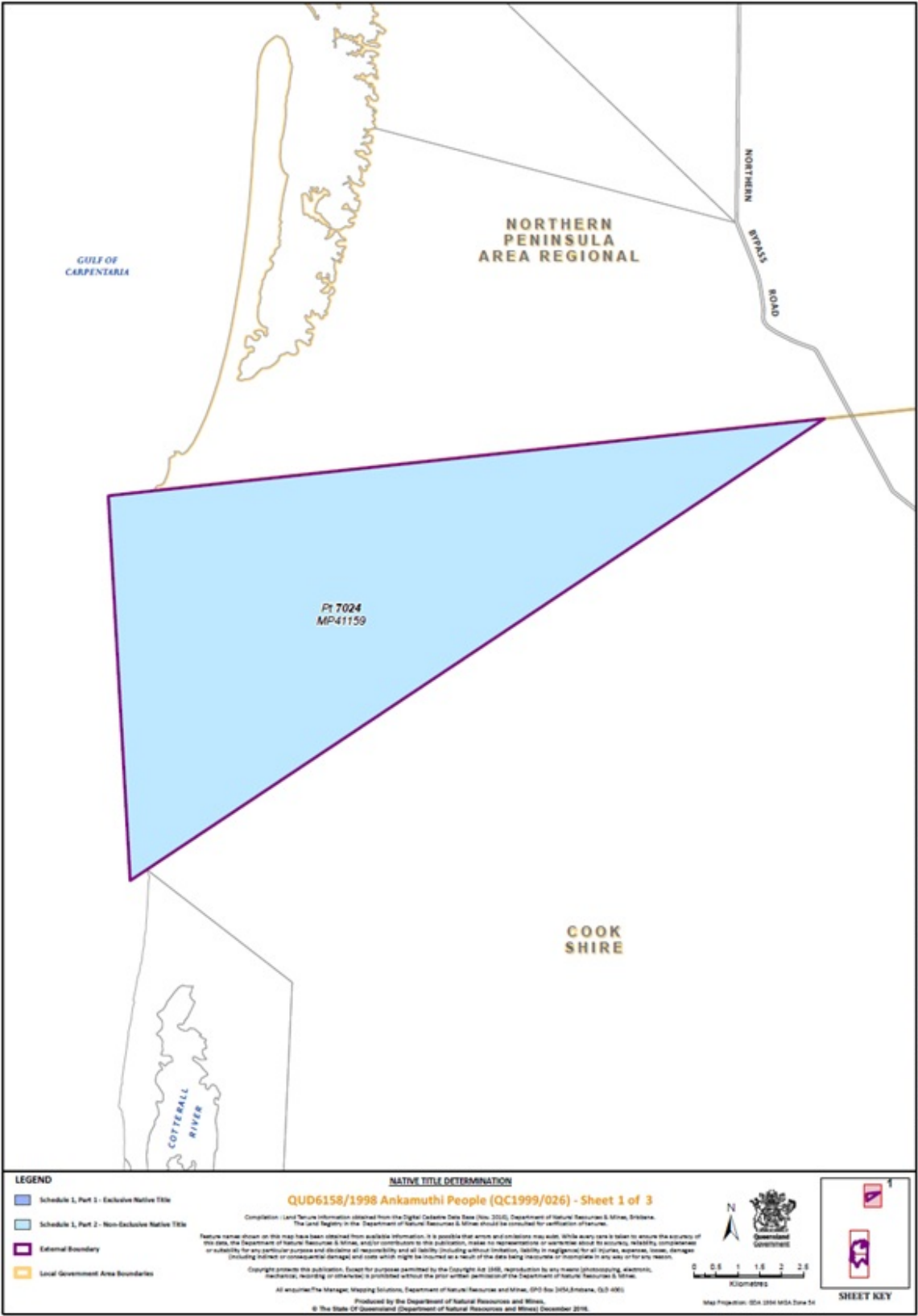


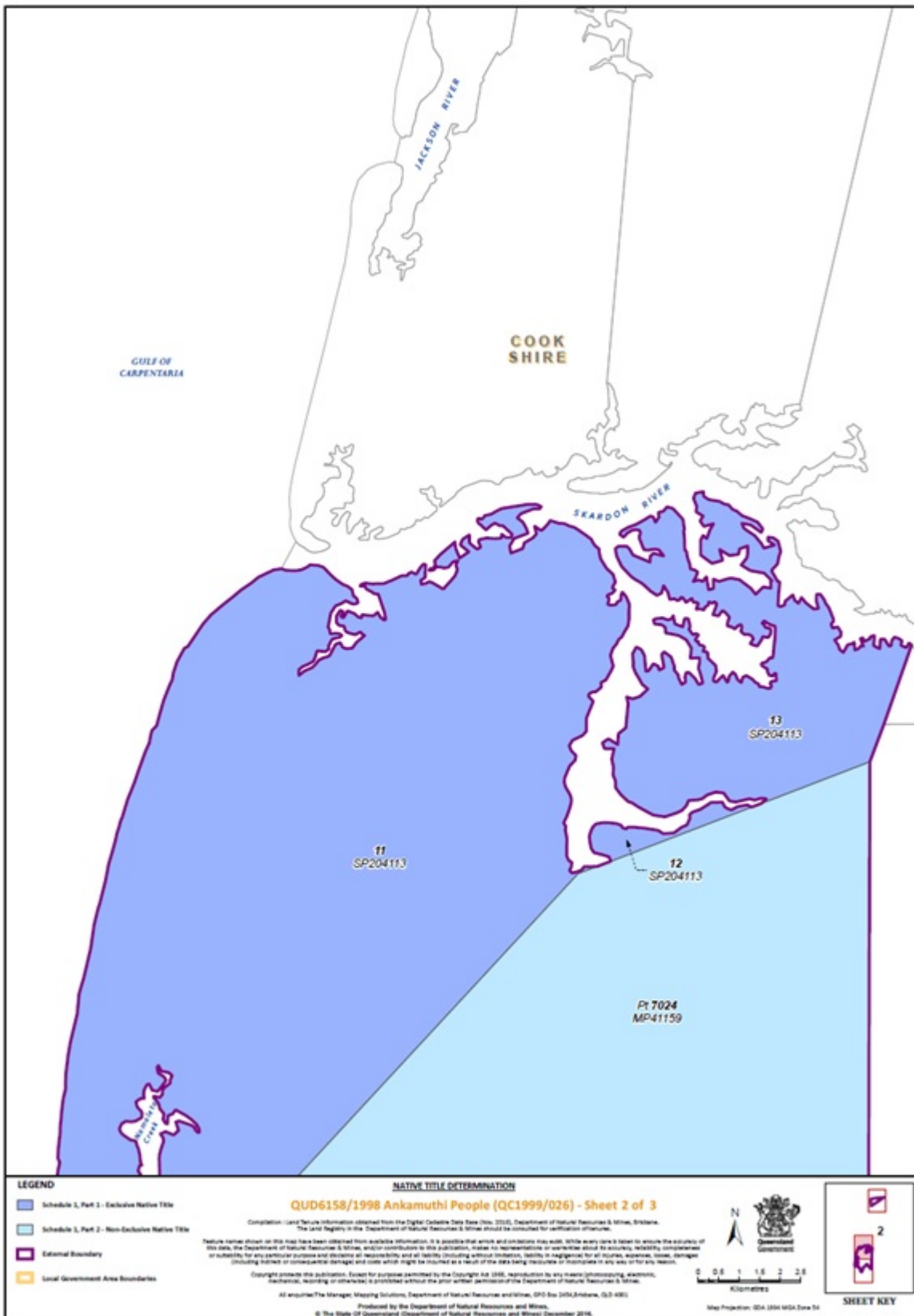
B. Map of Determination Area



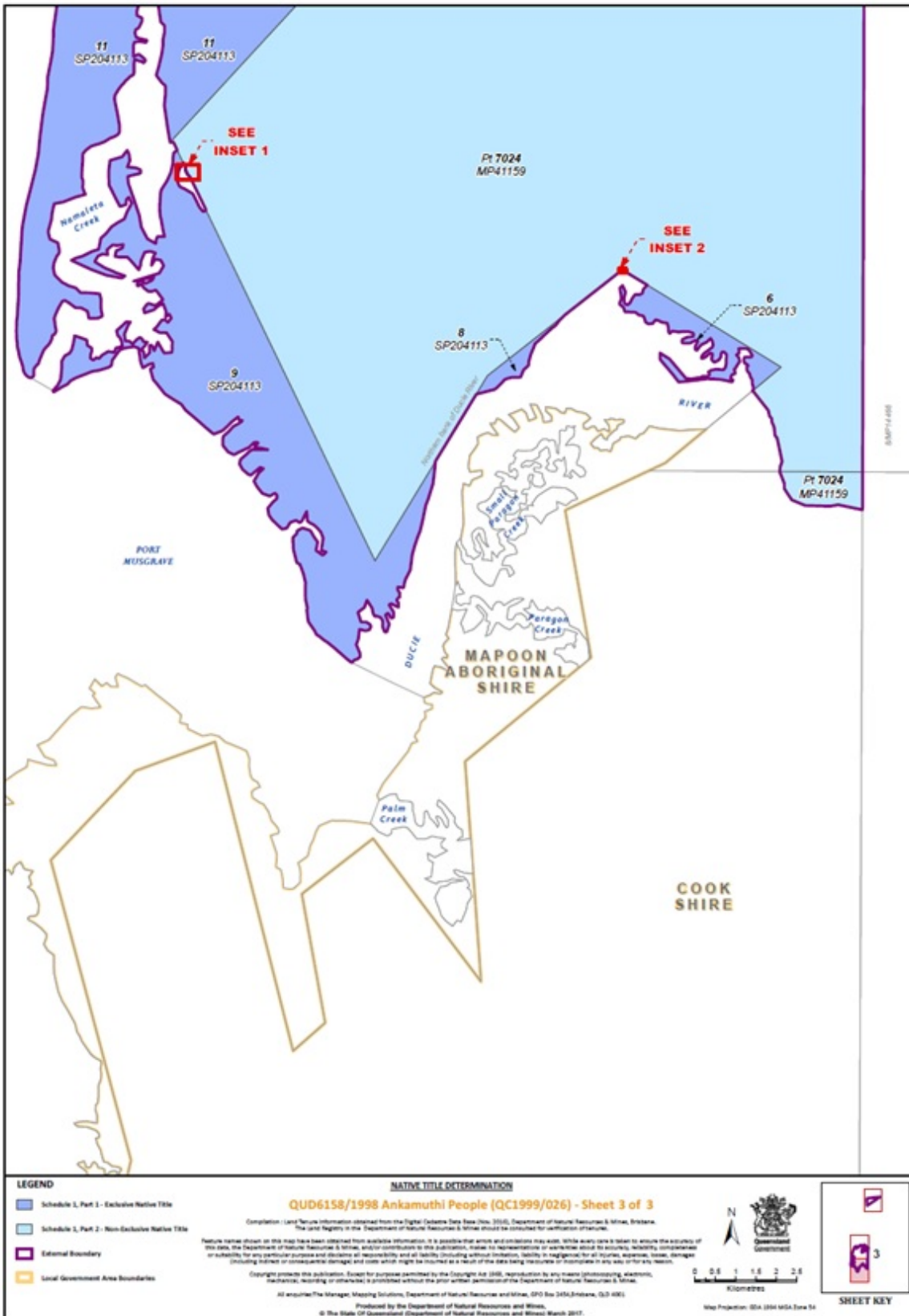
Document Path: K:\CLAIMMAP\QCD09_26\Ankamuthi\Determinatn Map\Nov 2016\MX\QCD09_26_Ankamuthi_People_AJP_Determination_Map\back_Keymap.mxd

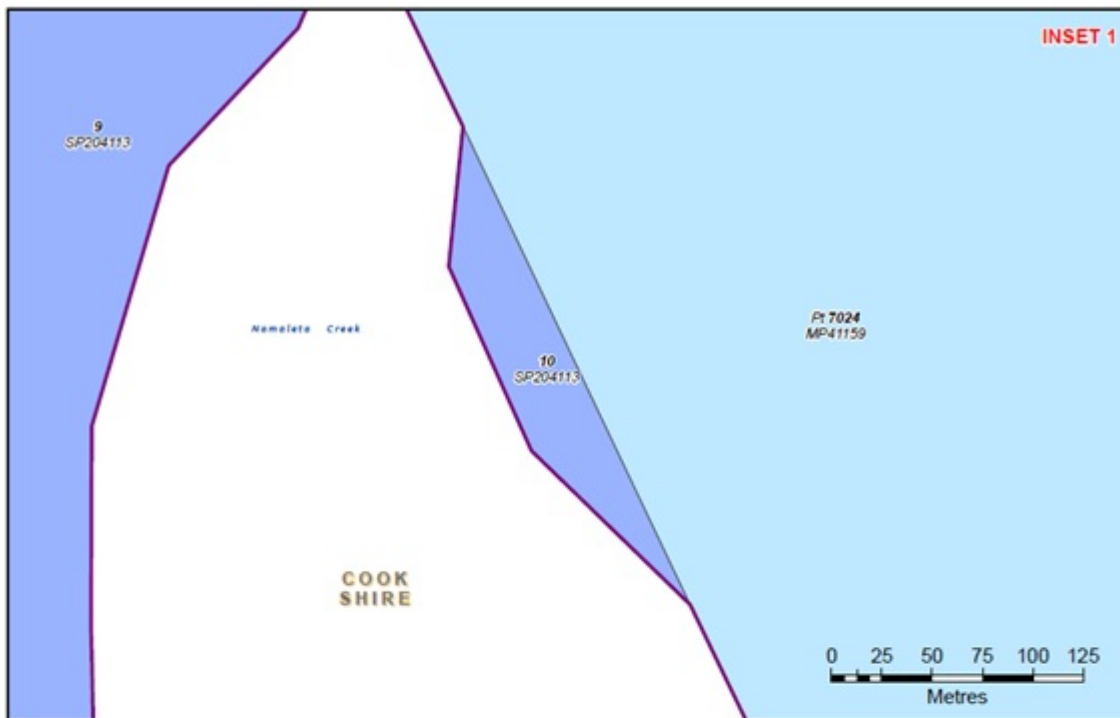


Document Path: K:\CLAIMMAP\Q099_26\Ankamuthi\Determinations Map\Nov 2016\MXD\QDC99_26_Ankamuthi_People_A3F_Determination_Map\shwb.mxd



Document Path: K:\CLAIMMAP\QCD6158\Ankamuthi\Native Title Determination Map Nov 2016\MXD\QCD6158_26_Ankamuthi_People_A1P_Determination_Mapbook.mxd





LEGEND

- Schedule 1, Part 1 - Exclusive Native Title
- Schedule 1, Part 2 - Non-Exclusive Native Title
- External Boundary
- Local Government Area Boundaries

NATIVE TITLE DETERMINATION
QUD6158/1998 Ankamuthi People (QC1999/026) - Insets, Sheet 3

Completion: Land Tenure Information obtained from the Digital Outline Data Base (DODB), Department of Natural Resources & Mines, Brisbane.
 The land registry in the Department of Natural Resources & Mines should be consulted for verification of tenure.

Native title shown on this map has been obtained from available information. It is possible that within all locations this side, while every care is taken to ensure the accuracy of this data, the Department of Natural Resources & Mines, and/or contributors to this publication, make no representation or warranty about its accuracy, reliability, completeness or suitability for any particular purpose and disclaims all responsibility and all liability (including without limitation, liability in negligence) for all injuries, expenses, losses, damages (including indirect or consequential damages) and costs which might be incurred as a result of the data being inaccurate or incomplete in any way or for any reason.

Copyright protects this publication. Used for purposes permitted by the Copyright Act 1968, reproduction by any means (photocopying, electronic, mechanical, recording or otherwise) is prohibited without the prior written permission of the Department of Natural Resources & Mines.

All enquiries: The Manager, Mapping Solutions, Department of Natural Resources and Mines, GPO Box 1454 Brisbane, QLD 4000

Produced by the Department of Natural Resources and Mines,
 © The State of Queensland (Department of Natural Resources and Mines) December 2016.

Map Projection: GDA 1994 MGA Zone 54

SHEET KEY

Document Path: K:\CLAIMMAP\Q09_26\Ankamuthi\Determinations Map\Nov 2016\MS\QCD09_26_Ankamuthi_People_AIT_Determination_Insets.aad